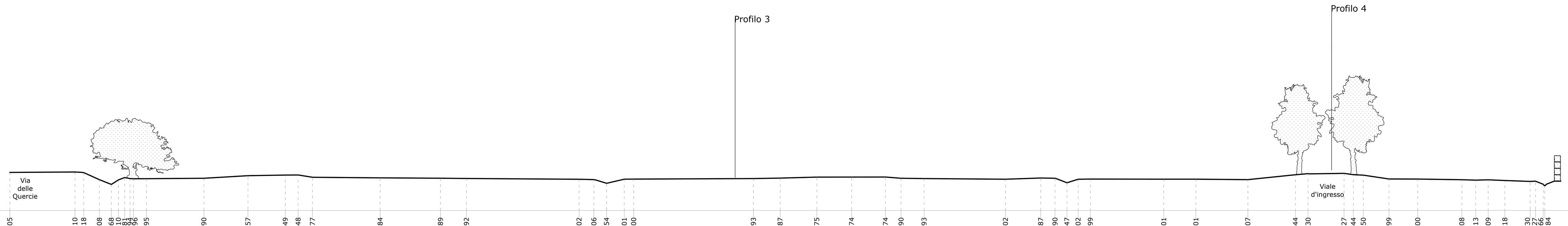

Quote Terreno	-0.05 -0.10 -0.18 -1.08 -1.68 -1.10 -0.81 -0.94 -0.96 -0.95 -0.90 -0.57 -0.49 -0.48 -0.77 -0.84 -0.89 -0.92 -1.02 -1.06 -1.54 -1.01 -1.00 -0.93 -0.87 -0.75 -0.74 -0.74 -0.90 -0.93 -1.02 -0.87 -0.90 -1.47 -1.02 -0.99 -1.01 -1.01 -1.07 -0.44 -0.30 -0.27 -0.44 -0.50 -0.99 -1.00 -1.08 -1.13 -1.09 -1.18 -1.30 -1.27 -1.66 -1.84
Distanze Parziali Terreno	8.27 1.12 1.99 1.51 0.95 0.79 0.68 0.45 1.65 7.30 5.59 4.74 1.63 1.82 8.60 7.67 3.29 14.31 1.88 1.61 2.25 1.19 15.22 3.39 4.66 4.42 4.31 1.97 2.93 10.33 4.47 1.82 1.51 1.42 1.55 9.33 4.08 6.60 6.05 1.60 4.57 1.19 1.26 3.25 3.65 5.60 1.77 1.58 2.11 3.22 0.68 0.98 0.20
Distanze Progressive Terreno	0.00 8.27 9.39 11.38 12.89 13.84 14.63 15.31 15.76 17.41 24.71 30.30 35.04 36.67 38.49 47.09 54.76 58.05 72.36 74.24 75.85 78.10 79.29 94.51 97.90 102.56 106.98 111.29 113.26 116.19 126.52 130.99 132.81 134.32 135.74 137.29 146.62 150.70 157.30 163.35 164.95 169.52 170.71 171.97 175.22 178.87 184.47 186.24 187.82 189.93 193.15 193.83 194.81 195.01

PROFILO 1

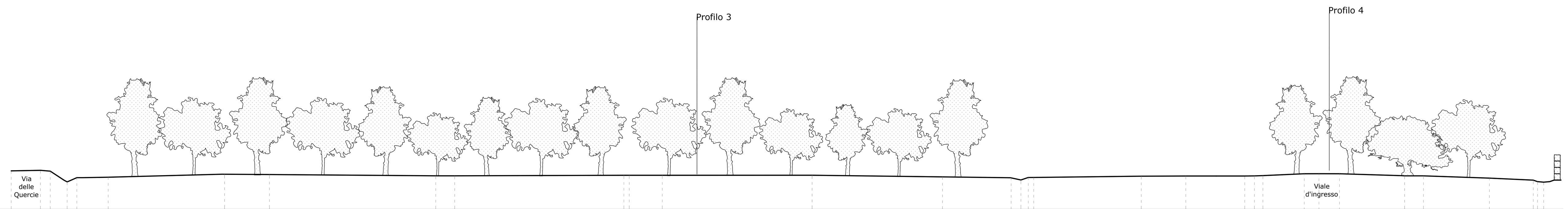

Quote Terreno	-0.10 -0.03 -0.14 -1.51 -0.97 -0.91 -0.53 -0.57 -0.74 -0.74 -0.67 -0.67 -0.66 -0.66 -0.87 -1.00 -1.27 -0.95 -0.95 -0.78 -0.76 -0.76 -0.74 -0.71 -0.47 -0.47 -0.47 -0.74 -0.74 -1.03 -1.29 -1.48 -1.55
Distanze Parziali Terreno	3.75 1.27 2.17 1.24 4.04 14.96 5.78 21.38 2.44 21.76 0.68 4.25 19.27 16.76 8.83 1.26 0.95 0.70 13.83 5.74 7.58 1.24 1.10 5.31 1.89 2.65 8.36 2.43 8.48 5.65 0.54 0.79
Distanze Progressive Terreno	0.00 3.75 5.02 7.19 8.43 12.47 27.43 33.21 54.59 57.03 78.79 79.47 83.72 102.99 119.75 128.58 129.84 130.79 131.49 145.32 151.06 158.64 159.88 160.98 166.29 168.18 170.83 179.19 181.62 190.10 195.75 196.29 197.08

PROFILO 2

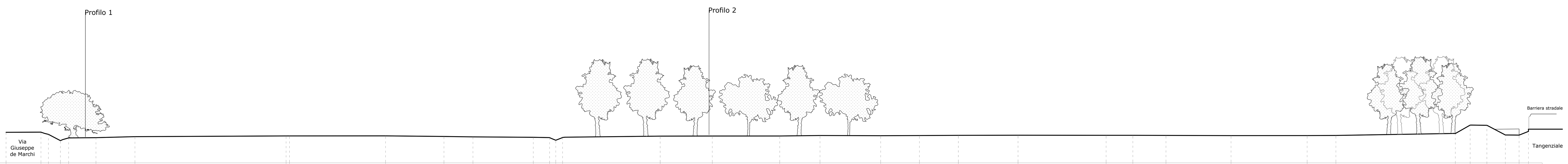

Quote Terreno	-0.06 -0.04 -0.39 -1.41 -0.97 -0.93 -0.77 -0.65 -0.65 -0.63 -0.73 -0.80 -0.87 -0.91 -1.34 -0.89 -0.68 -0.66 -0.66 -0.58 -0.61 -0.59 -0.55 -0.53 -0.55 -0.54 -0.56 -0.59 -0.59 -0.57 -0.25 1.10 1.08 -0.49 -0.51 +0.09
Distanze Parziali Terreno	5.67 1.21 1.94 1.33 4.44 6.33 24.54 0.56 15.59 9.49 4.70 9.80 2.65 1 1.1 15.85 8.46 10.95 6.55 9.85 6.29 6.33 9.68 14.31 4.33 5.39 10.56 12.36 4.66 19.40 2.40 2.72 3.00 2.23 1.52
Distanze Progressive Terreno	0.00 5.67 6.88 8.82 10.15 14.59 20.92 45.46 46.02 61.61 71.10 75.80 85.60 88.25 89.25 90.35 106.20 114.66 125.61 132.16 142.01 148.30 154.63 164.31 178.62 182.95 188.34 198.90 211.26 215.92 235.32 237.72 240.44 243.44 245.67 247.19

PROFILO 3



Quote Terreno	-0.05 -0.05 -0.28 -0.45 -0.31 -0.28 -0.45 -0.48 -0.49 -0.42 -0.54 -0.43 -0.32 -0.25 -0.11 -0.18 -0.11 -0.11 +0.52
Distanze Parziali Terreno	5.73 6.23 22.84 10.87 33.09 13.77 42.15 16.41 34.96 13.00 8.14 26.18 20.49 10.35 10.77 3.69 1.06
Distanze Progressive Terreno	0.00 5.73 11.96 34.80 45.67 78.76 92.53 134.68 151.09 186.05 199.05 207.19 233.37 253.86 264.21 274.98 278.67 279.73

PROFILO 4

SEZIONI STATO DEI LUOGHI AREA OGGETTO DI DOMANDA — scala 1:500

PLANIMETRIA GENERALE — scala 1:1250

COMUNE DI VENEZIA

OGGETTO E LUOGO

Area in Comune di Venezia
Via Giuseppe De Marchi - Marghera
N.C.T. Sezione: Chirignago
Foglio: 184 - particelle: 1558 – 120 - 656

PROPRIETA'

Società "FIGLINE AGRITURISMO S.P.A." con socio unico, con sede in Prato (PO), Via Armando Spadini n. 31, iscritta nella Sezione Ordinaria del Registro delle Imprese presso la Camera di Commercio di Prato con il numero – c.f: 02098970482, Partita IVA: 00282740976, R.E.A. con il n. PO - 393194, indirizzo PEC: figline.agriturismo.spa@pec.it

OGGETTO

PROGETTO DI AMPLIAMENTO DI STRUTTURA RICETTIVA ALL'APERTO DENOMINATA "CAMPING JOLLY" UBICATA A MARGHERA VIA DE MARCHI 7
(ai sensi del dpr 160/2010 e l.r 55/2012 art.4)
STATO DI FATTO

TAVOLA

03 SDF

ELABORATO

PROFILI

SCALA 1:500 — LUGLIO 2022

PROGETTISTA
arch. Carlo Pagan
ing. Antonio Pantuso
arch. Matteo Cibin
arch. Vittoria Sarto

GRUPPO LAVORO
ing. Claudio Benfatto

H&A ASSOCIATI SRL
30175 VENEZIA via banchina dell'azoto, 15/D MARGHERA
tel. 041.922888 - fax 041.2529837 - info@hastudio.it
Arch. Michele Carrano
Arch. Piero Giovannini
Arch. Carlo Pagan
Ing. Antonio Pantuso